





















# LEGEND

-  Development blocks
-  Development plots within woodland
-  Site for primary school
-  Location for mixed use development
-  Core areas of open space
-  Core civic space
-  Proposed woodland planting
-  Location for play zone
-  Location for SUDs facility
-  Existing Deeside Railway Path (Core Path 66)
-  Existing path network
-  Proposed alignment of Aspirational Path AP10
-  Path connection to North Deeside Road
-  Paths on 'Green Links'
-  Path network
-  Location of junction to A93
-  Primary Street connection
-  Primary streets
-  Secondary Street
-  Minor Street

